

TOPOGRAPHY

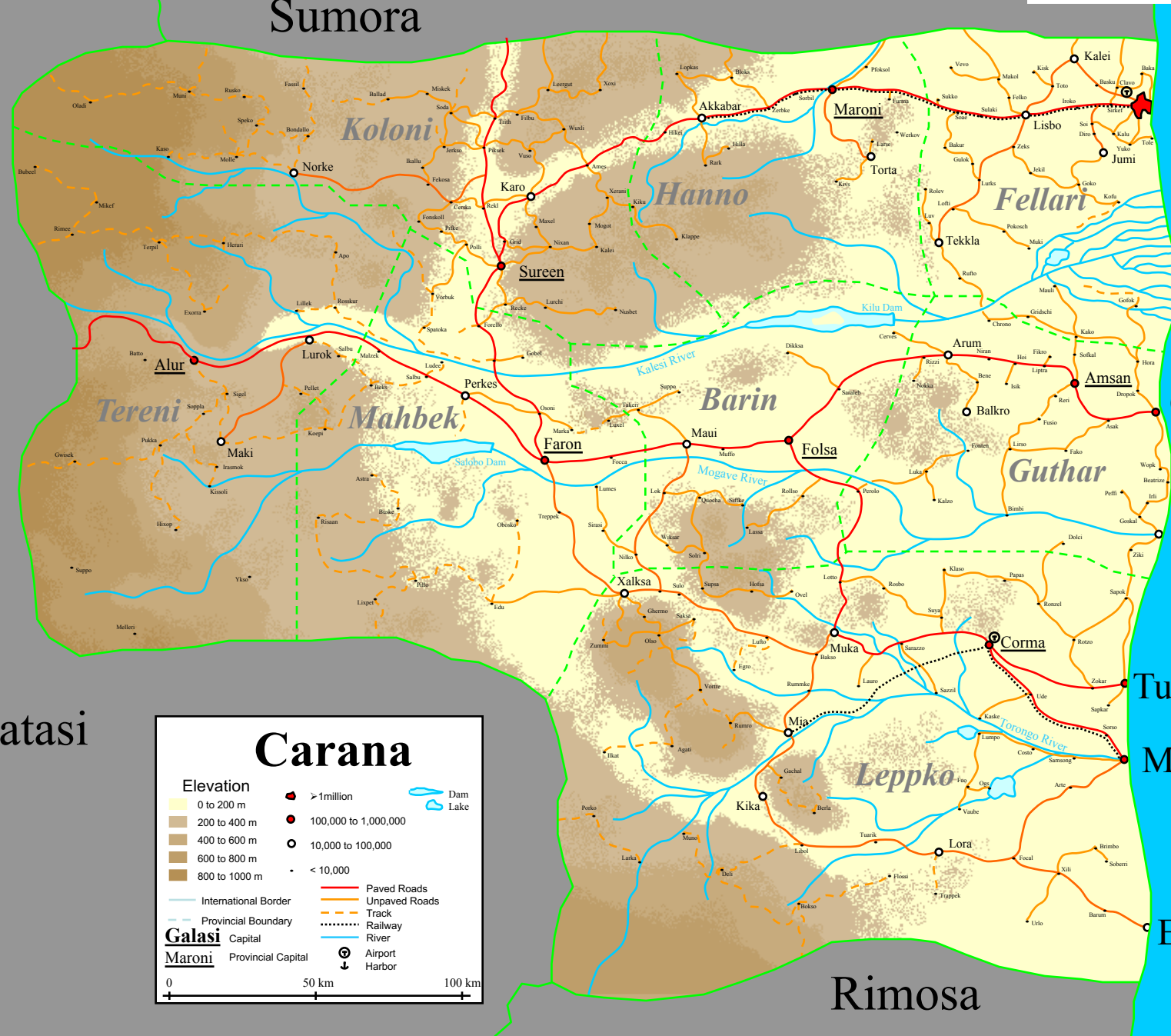
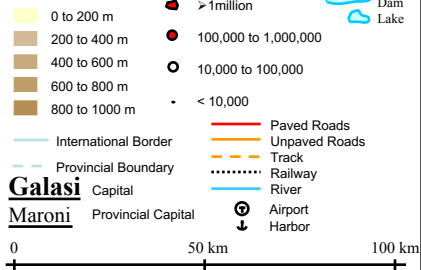
Sumora

Galasi

Katasi

Carana

Elevation



Rimosa

Cereni

Lora

Turen

Maldosa

Eres

ROADS AND LINES OF COMMUNICATION

Sumora

Galasi

Katasi

Carana

- Destroyed Road
- × Destroyed Object

Reference: Module 1/L, 7-Oct-07 slide 3 of 11

Rimosa

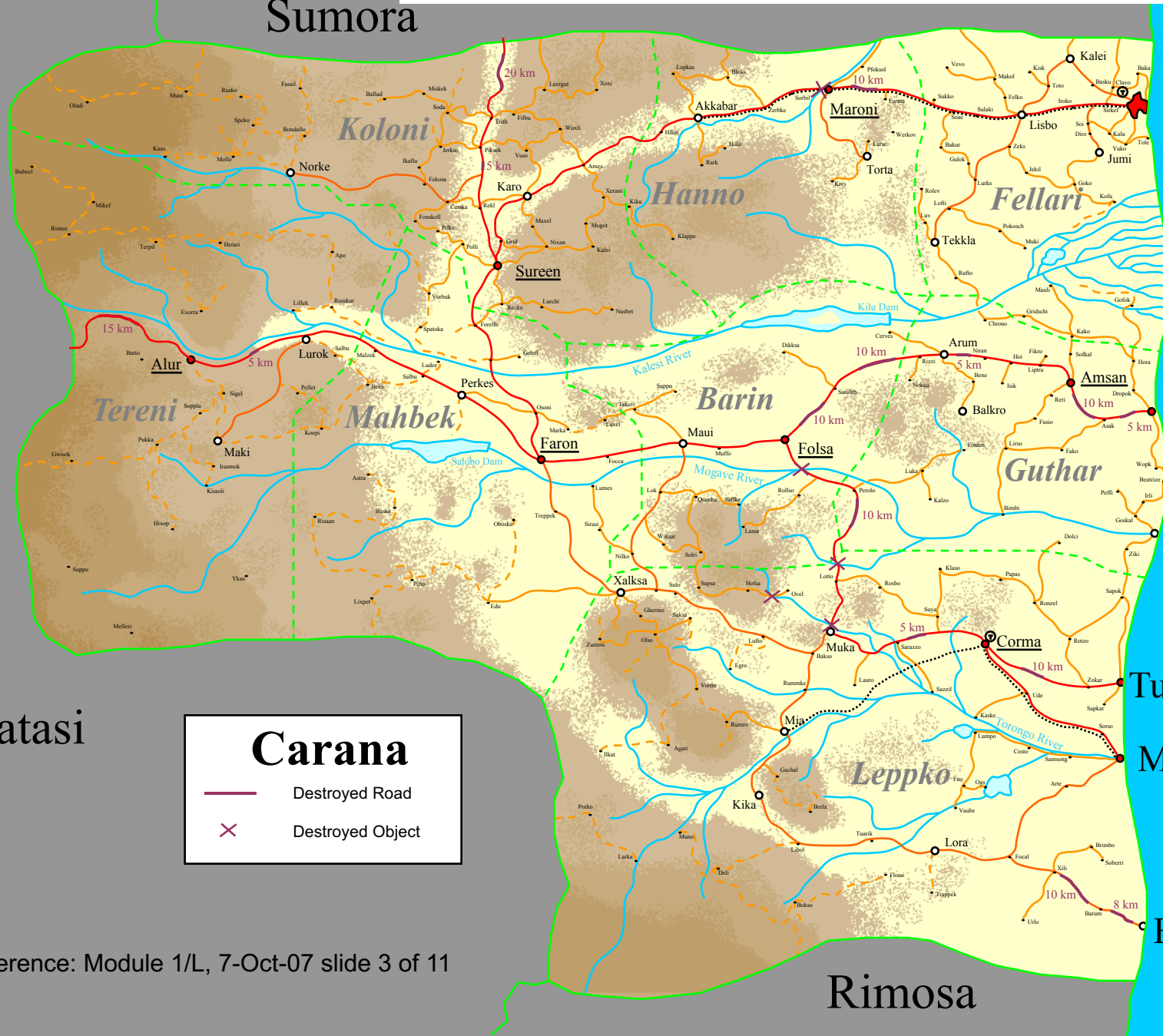
Cereni

Lora

Turen

Maldosa

Eres



REBEL HELD AREAS

Sumora

Galasi

MPC

Koloni

Hanno

Fellari

Tereni

Mahbek

Barin

Guthar

Cereni

Lora

Turen



Maldosa

Eres

Katasi

Rimosa

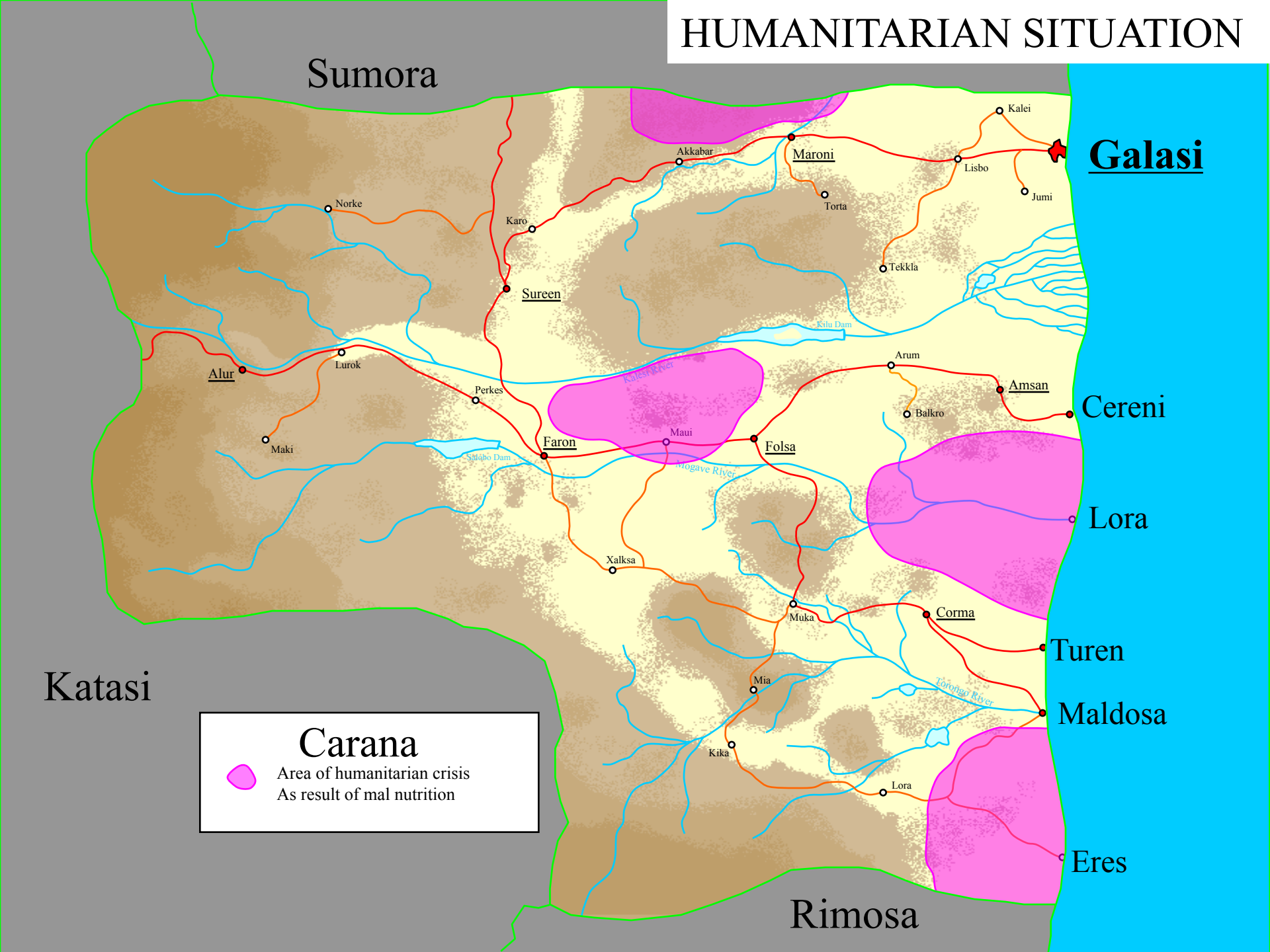
Carana

-  Rebel Controlled Areas
-  CDF Positions

CISC

Leppi

HUMANITARIAN SITUATION



RISK ASSESSMENT

Sumora

Galasi

Cereni

Lora

Turen






Maldosa

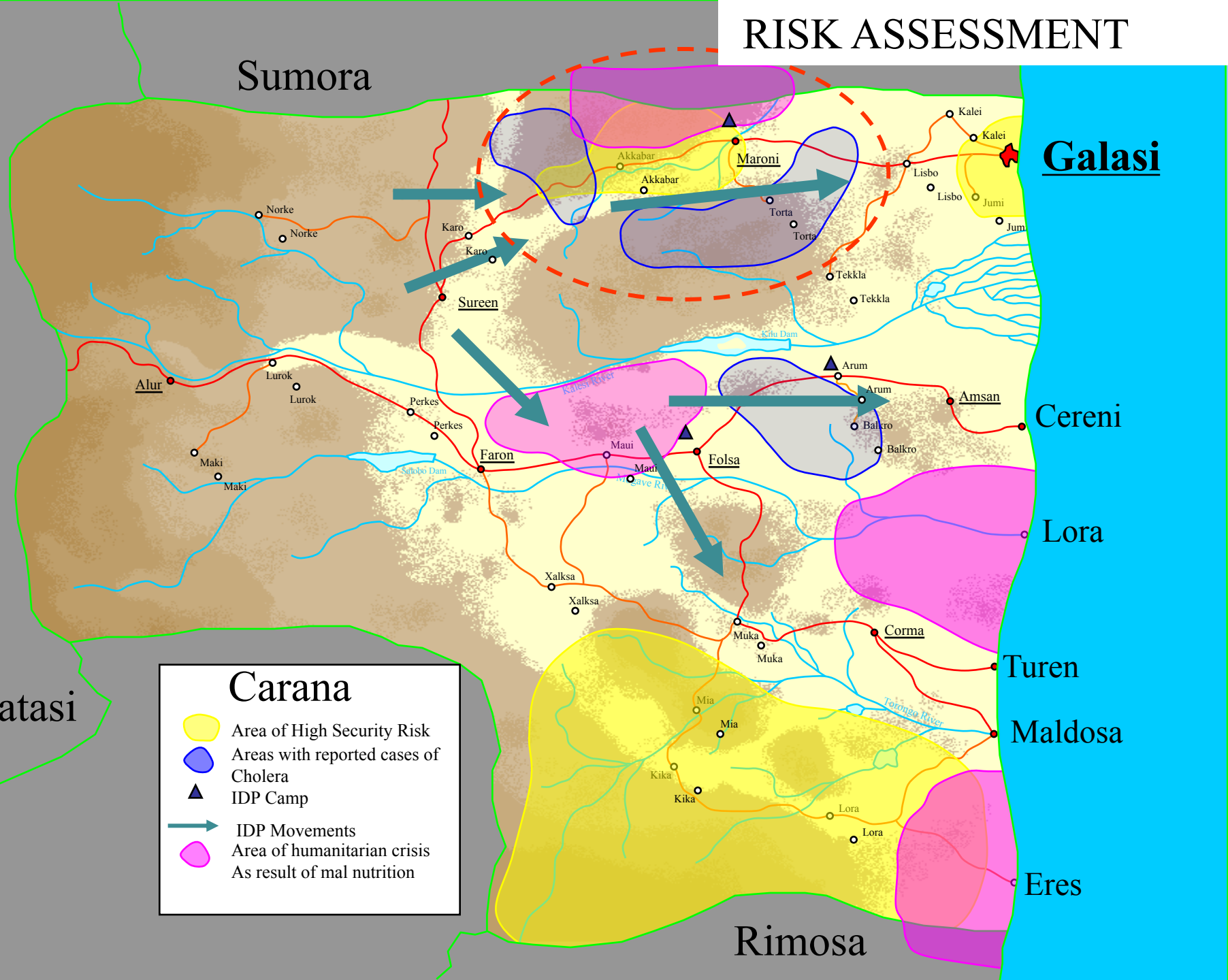
Eres

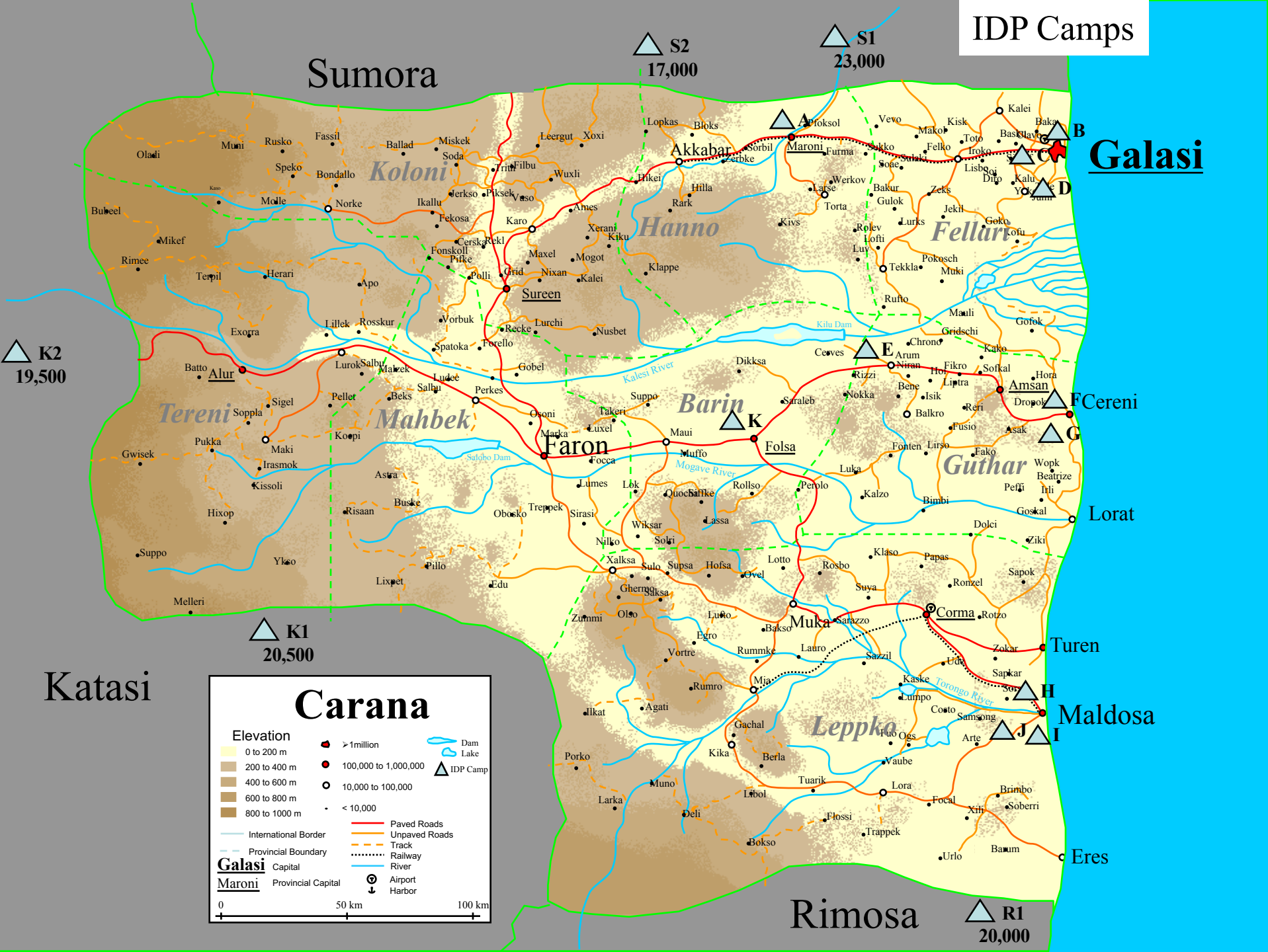
Rimosa

Katasi

Carana

-  Area of High Security Risk
-  Areas with reported cases of Cholera
-  IDP Camp
-  IDP Movements
-  Area of humanitarian crisis As result of mal nutrition





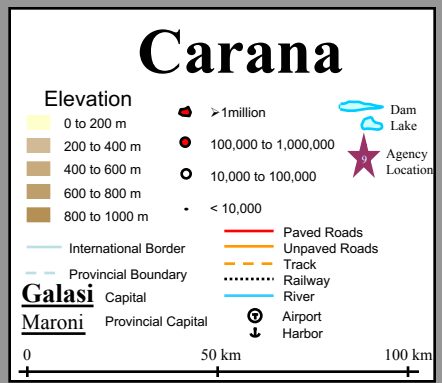
UN Country Team Locations

Sumora

RC
UNDP
Galasi

Katasi

Carana



Opération
Intrépide

Rimosa

